

BYLAW 679/10
TOWN OF ELK POINT #043

A BY-LAW OF THE MUNICIPALITY OF THE TOWN OF ELK POINT IN THE PROVINCE OF ALBERTA, TO CLOSE 10 FT. OF ROAD RIGHT OF WAY WITHIN SUBDIVISION PLAN 2130HW LOCATED WITHIN THE BOUNDARIES OF THE TOWN OF ELK POINT.

WHEREAS the lands hereafter described are no longer required for public travel, and

WHEREAS the Municipal Government Act, R.S.A. 2000, as amended allows a municipality to close a road, and

WHEREAS application has been made to the Council to have the road closed, and

WHEREAS notice of the intention of the Council to pass a bylaw to close 10 feet of road has been advertised in accordance with Section 606 of the Municipal Government Act, R.S.A. 2000, amended in the Elk Point Review on April 27, 2010 and on May 04, 2010, and a public hearing was held in Council offices of the Town of Elk Point on May 10, 2010, at which time no persons appeared to object to the Council passing a bylaw to close the subject lane.

NOW THEREFORE the Council of the Town of Elk Point, duly assembled enacts the following

1. That 10 feet of Lane lying on the west boundary of Lot 11, Block 23, Plan 2130HW, from the north boundary running south for 60 feet.

1st READING READ a FIRST time in Council this 26th day of April, A.D. 2010.


Parrish Tung, Mayor


Myron Goyan, Town Manager

APPROVED THIS 30th day of NOVEMBER, A.D., 2010.


Minister of Transportation

2nd READING READ a SECOND time in Council this 13th day of December, A.D., 2010.

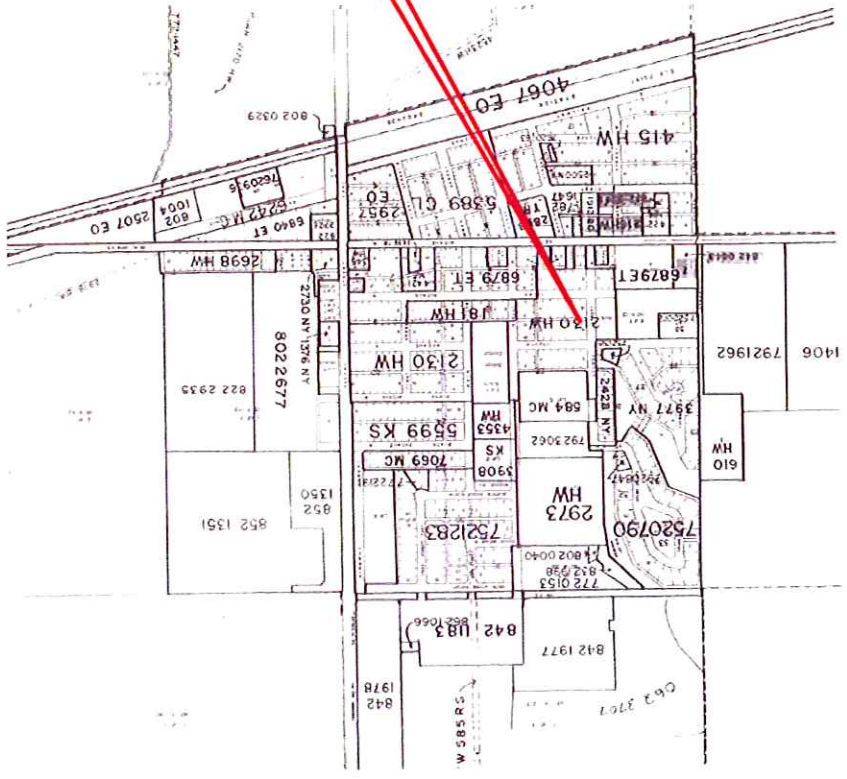
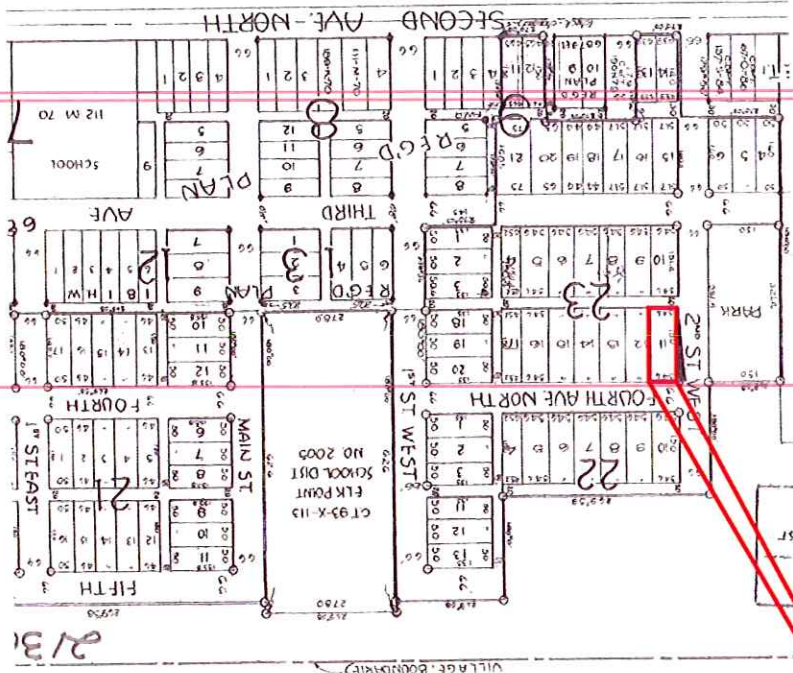

Parrish Tung, Mayor


Myron Goyan, Town Manager

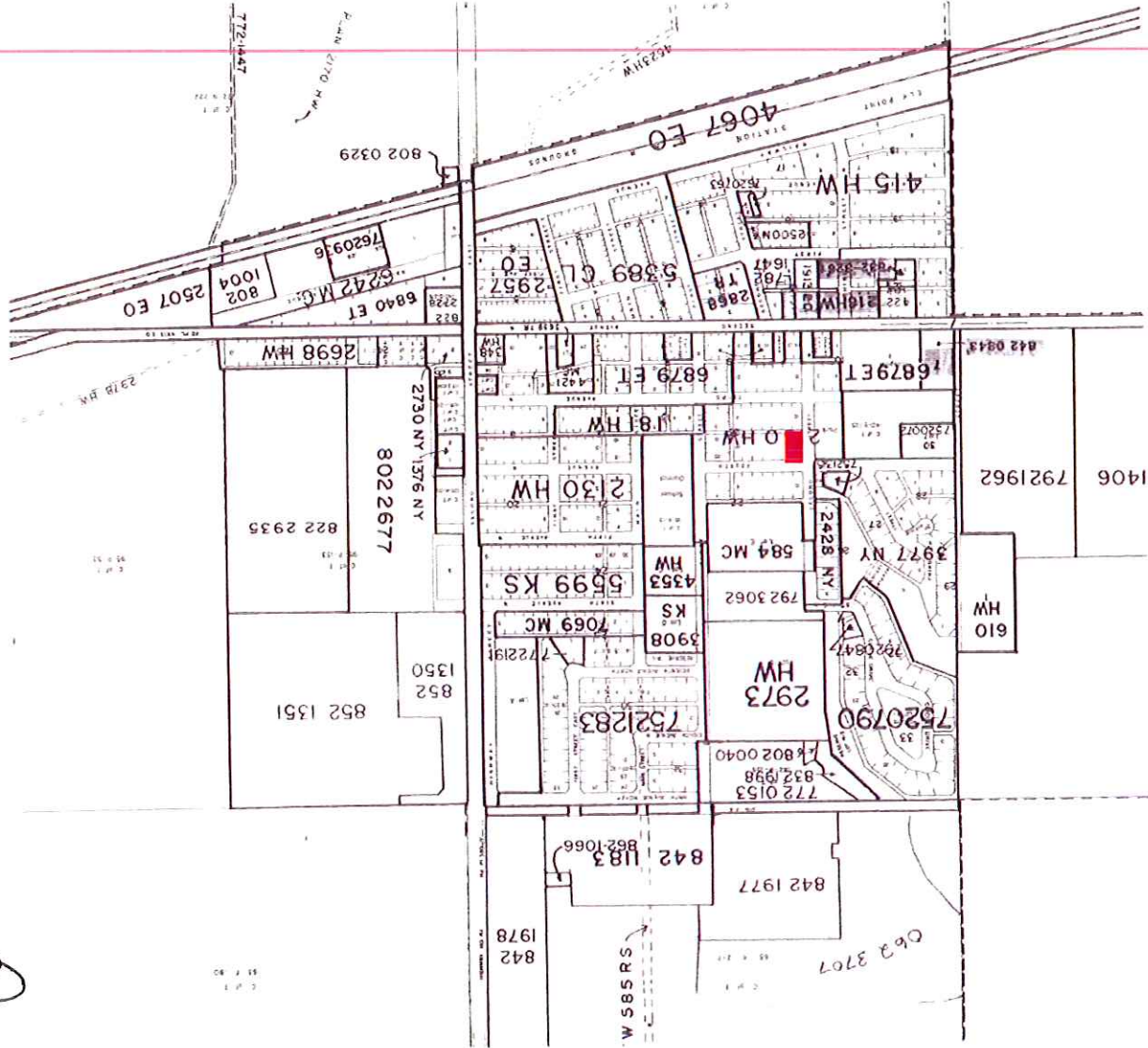
3rd AND FINAL READING READ a THIRD time in Council and FINALLY PASSED this 13th day of December A.D., 2010.


Parrish Tung, Mayor


Myron Goyan, Town Manager



A small circular stamp or signature is located in the bottom left corner of the page.



Handwritten signature or initials.

Small printed text or code.



proposed purchase area approx 81 sq. metres

Rock

Power Pole

22

8.4

5.7

Surveyors

54.6

EB