




FINAL DESIGN

ISSUED FOR CONST.

RUNWAY CODE: IIB-NP
(5th EDITION)

NOTES:

1. WATER BLAST OR BLACKOUT PAINT EXISTING MARKINGS.
2. SURVEY NEW MARKING POSITIONS.
3. LAYOUT RUNWAY CENTRE LINE MARKINGS EVENLY TO CENTRE OF RUNWAY.
4. PAINT NEW MARKINGS AS PER LAYOUT.



This is a Copyright Drawing and shall not be reproduced, revised or reused without the express written consent of Integrated Airport Systems Ltd. It must be returned to Integrated Airport Systems Ltd. if requested.

 ENGINEER STANLEY P. KOLOMYIEC	PERMIT PERMIT TO PRACTICE INTEGRATED AIRPORT SYSTEMS LTD. Signature: <i>[Signature]</i> Date: APRIL 30th, 2018 PERMIT NUMBER: P8602 The Association of Professional Engineers, Geologists and Geophysicists of Alberta
---	--

A	A - DETAIL NUMBER	A
C	B - LOCATION DRAWING NUMBER	B
	C - DRAWING NUMBER	C

5		
4		
3		
2		
0		
0	DESIGN	2018/04/30
Revision	Description	Date

TOWN OF ELK POINT
BOX 448
ELK POINT, ALBERTA
T0A 1A0

ELK POINT AIRPORT
ZONING REVIEW
TP-312 5th EDITION

Approved By
S. KOLOMYIEC P. Eng, CEO

Designed By
P. OUWERKERK SPM, PRINCIPAL

Drawn By
P. OUWERKERK SPM, PRINCIPAL

IASL Project Manager
P. OUWERKERK SPM, PRINCIPAL

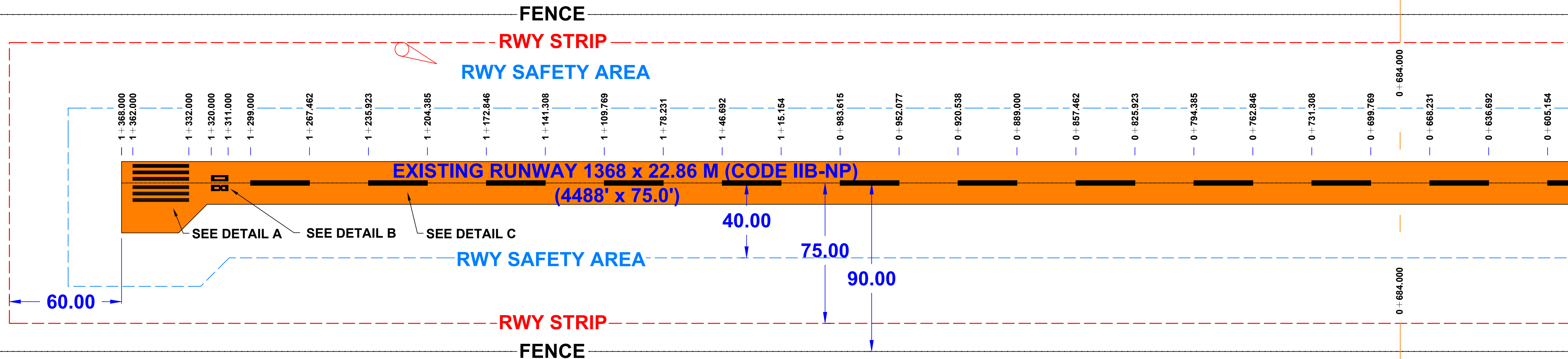
IASL, Engineering CEO Manager
S. KOLOMYIEC P. Eng, CEO

Client
TOWN OF ELK POINT

Drawing Title
ELK POINT AIRPORT
RUNWAY 08 - 26 AIRFIELD PAINT
MARKING LAYOUT
(PROVISIONAL ITEM)

SCALE: 1:1250

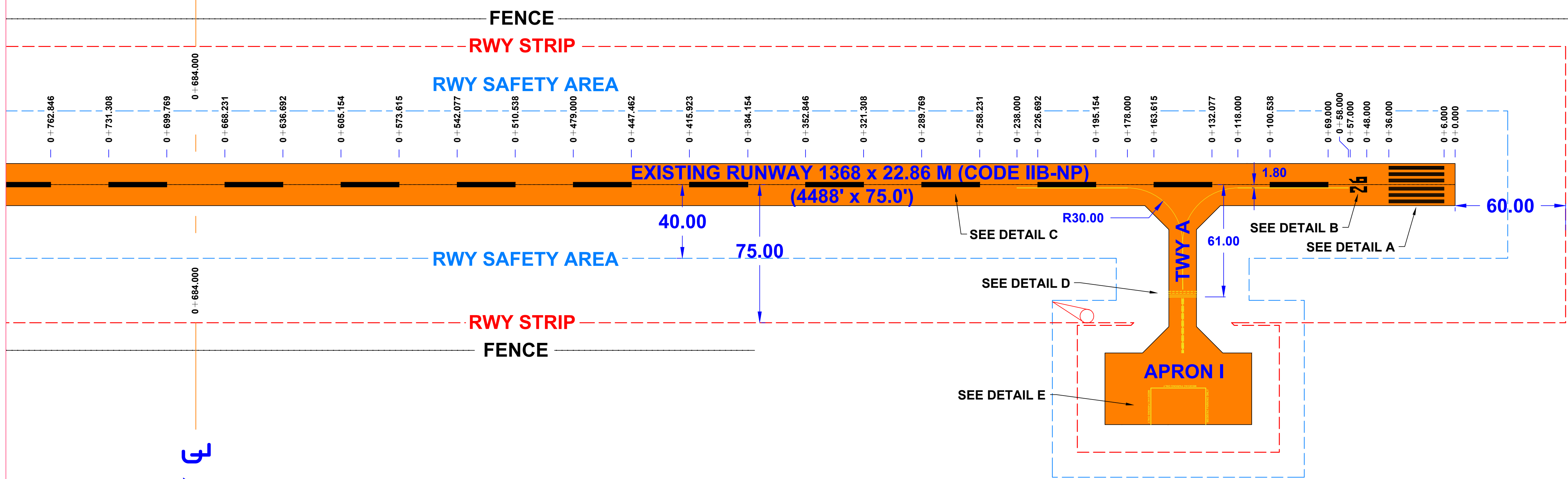
Project No.	Sheet	Revision No.
IASL 221 E	C1	0
	OF 2	



RUNWAY 08 AIRFIELD PAINT MARKING LAYOUT

SCALE: 1:1250

RWY 08



RUNWAY 26 AIRFIELD PAINT MARKING LAYOUT

SCALE: 1:1250

RWY 26